

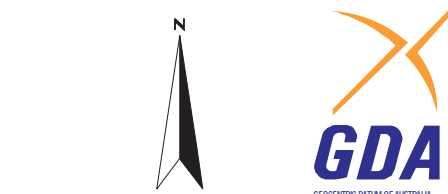

Produced by Mapping and Geospatial Data Branch,
Department of Planning

Whilst all care has been taken to accurately portray the
current Scheme provisions, no responsibility shall be
taken for any omissions or errors in this documentation.

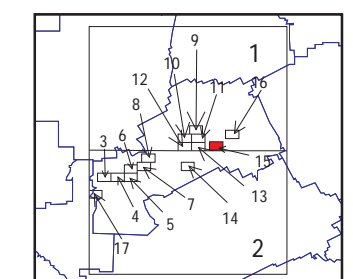
Consultation with the respective Local Government
should be made to view a legal version of the Scheme.
Please advise the Department of Planning of any
omissions or errors in the document.

Base Information Supplied by the Western
Australian Land Information Authority, GL248-2007-2

SHIRE OF NORTHAM
LOCAL PLANNING SCHEME NO 6
(DISTRICT SCHEME)


SCALE 1:10000


MAP OVERVIEW



Authorised: Victor Chew
Plot date: 03 Apr 2013
G. Gazette: N/A